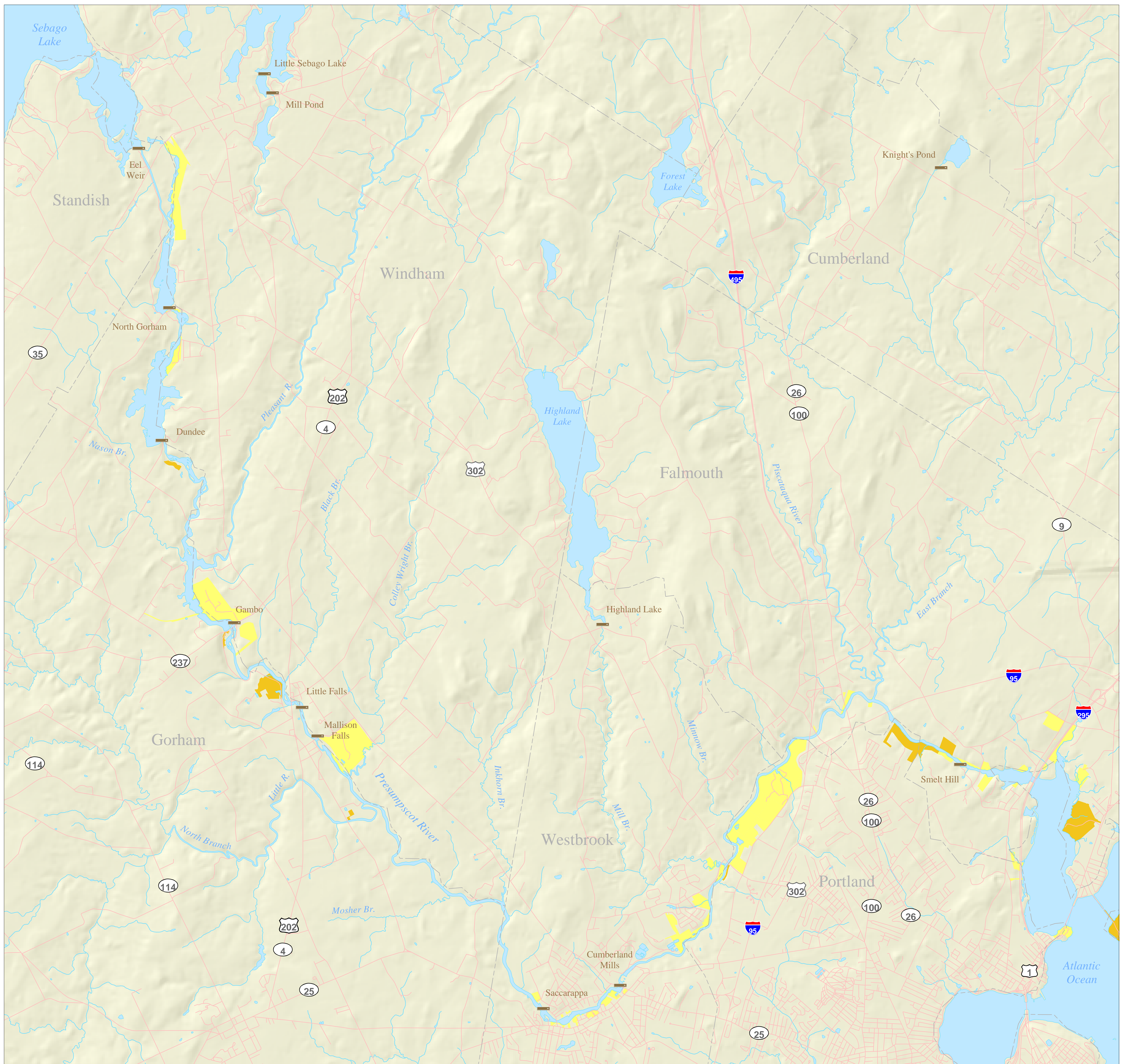


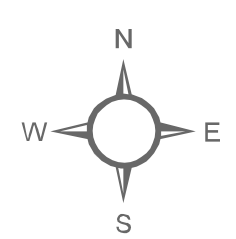
Map 5: Open Space Along the Presumpscot River Corridor Protected by Ownership or Easement



Legend

- Permanent Protection Open Space Land
- Limited Protection Open Space Land
- Surface Water
- River
- Town Boundary
- Road
- Dam

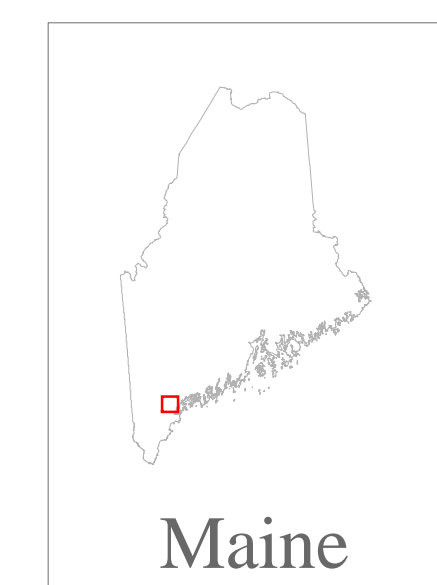
Data Sources:
 Surface Water, Town Boundaries, and
 Roads from MEGIS at 1:24,000.
 Dams from US Army Corps of Engineers at 1:24,000.
 Shaded relief from National Elevation Dataset at 1:24,000.
 Open Space Lands from Land & Water Assoc. at 1:24,000.
 L:\projects\basins\presumpscot\open_space2\os2_map5.mxd
 12 March 2003



Map Scale 1:25,000



Permanent protection open space includes lands with conservation easements and lands owned by conservation organizations and land trusts. Limited protection open space includes lands in public or quasi-public ownership with no legal use restrictions.



Maine